






OAKLAND ZOO MASTER PLAN PREVIOUSLY APPROVED (1998)
 AND PROPOSED PERIMETER FENCE LINE
 MAY 27, 2010

KNOWLAND
 PARK
 CONTINUES

OVERVIEW

This perimeter fence line map has been prepared for the purposes of public review. The proposed 2010 perimeter fence line has been modified following careful review of site characteristics and informal input from the community and City of Oakland staff in efforts to refine the precise location of the perimeter fence.

LEGEND

-  PROPOSED 2010 PERIMETER FENCE LINE (56.26 ACRES WITHIN FENCE LINE)
-  APPROVED 1998 PERIMETER FENCE LINE (61.54 ACRES WITHIN FENCE LINE)
-  ZONING BOUNDARY LINE
-  OPEN SPACE (SPECIAL USE) ZONE
-  OPEN SPACE (RESOURCE CONSERVATION AREA) ZONE

- A** Proposed fence line adjusted in to limit incursion into chaparral habitat. Fence line to follow the interface between chaparral habitat and oak trees.
- B** Proposed fence line to follow City of Oakland Open Space (Special Use) Zone boundary.
- C** Proposed fence line moved inward to preserve access for public on existing fire road to access knolls.
- D** Proposed fence line straightened and moved away from nearby houses.
- E** Proposed fence line moved inward and away from nearby houses and drainage area.

